

EXHIBIT "A"

PROPOSED BOUNDARY MAP

[see following pages]

**PROPOSED BOUNDARIES OF
CASITAS MUNICIPAL WATER DISTRICT
COMMUNITY FACILITIES DISTRICT NO. 2013-1 (OJAI)
COUNTY OF VENTURA
STATE OF CALIFORNIA**

(1) Filed in the office of the Secretary of the Casitas Municipal Water District the ____ day of _____, 2013.

Secretary,
Casitas Municipal Water District

(2) I hereby certify that the within map showing the proposed boundaries of Casitas Municipal Water District Community Facilities District No. 2013-1 (Ojai), County of Ventura, State of California, was approved by the Board of Directors of the Casitas Municipal Water District at a regular meeting thereof, held on the ____ day of _____, 2013, by its Resolution No. _____.

Secretary,
Casitas Municipal Water District

(3) Filed the ____ day of _____, 2013, at the hour of ____ o'clock ____m, in Book _____ of Maps of Assessment and Community Facilities Districts at Pages _____ and as Instrument No. _____ in the office of the County Recorder in the County of Ventura, State of California.



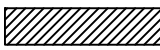
Mark A. Lunn
Ventura County Clerk and
Recorder/Registrar of Voters

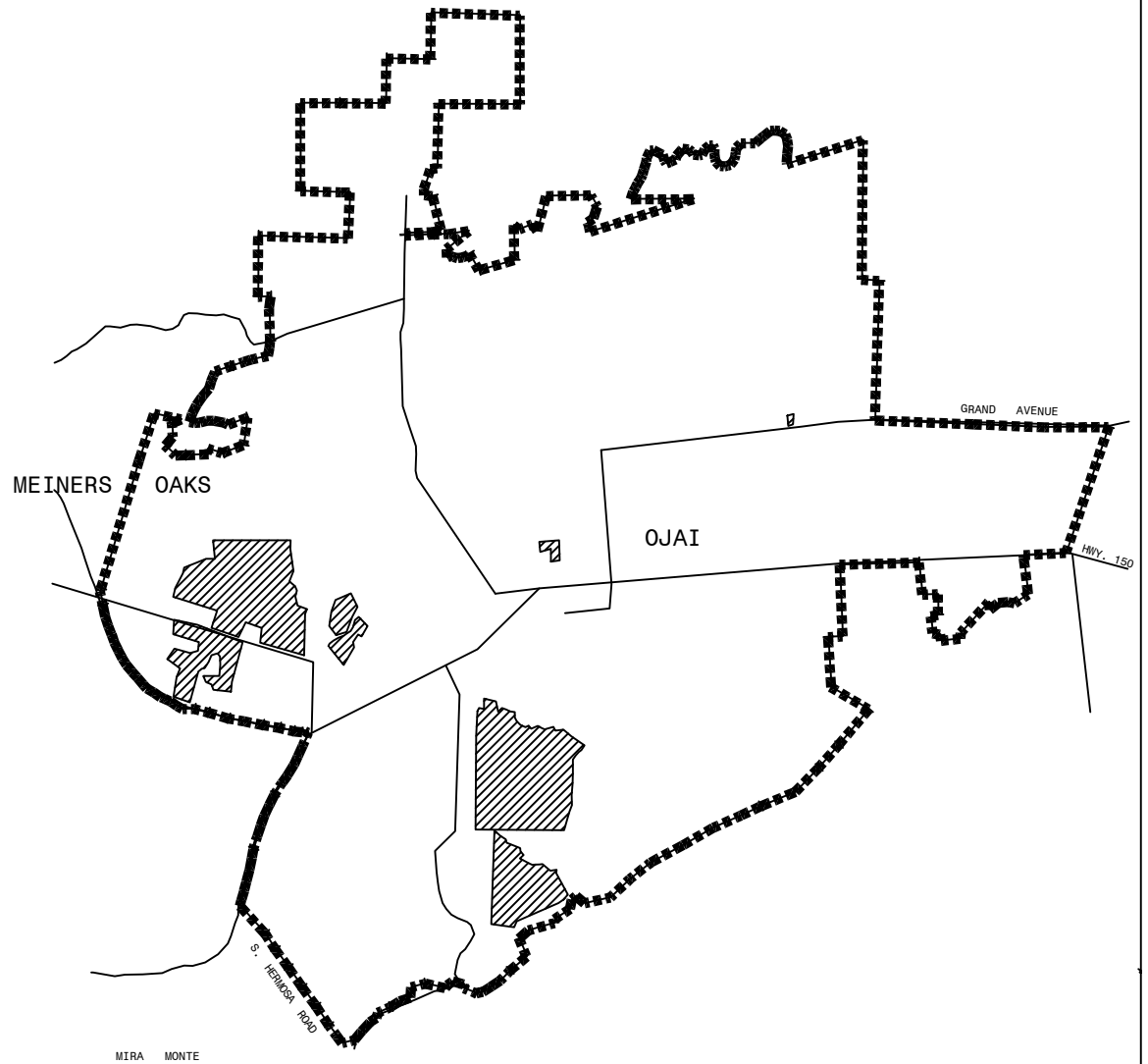
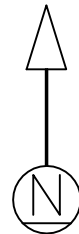
By _____
Deputy
Fee _____

Exempt recording requested,
per CA Government Code §6103

**PROPOSED BOUNDARIES OF
CASITAS MUNICIPAL WATER DISTRICT
COMMUNITY FACILITIES DISTRICT NO. 2013-1 (OJAI)
COUNTY OF VENTURA
STATE OF CALIFORNIA**

LEGEND

	Proposed Boundaries of Casitas Municipal Water District Community Facilities District No. 2013-1 (Ojai), County of Ventura, California
	Roadway
	Not A Part Area



Reference is hereby made to the Assessor maps of the County of Ventura for a description of the lines and dimensions of assessor parcels listed on the following pages.

PROPOSED BOUNDARIES OF CASITAS MUNICIPAL WATER DISTRICT COMMUNITY FACILITIES DISTRICT NO. 2013-1 (OJAI) COUNTY OF VENTURA STATE OF CALIFORNIA

ASSESSOR PARCELS INCLUDED WITHIN COMMUNITY FACILITIES DISTRICT No. 2013-1 (OJAI)

Table with 28 columns of parcel identification numbers (APNs) ranging from 010-0-070-110 to 010-0-150-090.

PROPOSED BOUNDARIES OF CASITAS MUNICIPAL WATER DISTRICT COMMUNITY FACILITIES DISTRICT NO. 2013-1 (OJAI) COUNTY OF VENTURA STATE OF CALIFORNIA

ASSESSOR PARCELS INCLUDED WITHIN COMMUNITY FACILITIES DISTRICT No. 2013-1 (OJAI)

Table with 16 columns of parcel identification numbers (APNs) ranging from 021-0-101-100 to 022-0-151-090.

**PROPOSED BOUNDARIES OF
CASITAS MUNICIPAL WATER DISTRICT
COMMUNITY FACILITIES DISTRICT NO. 2013-1 (OJAI)
COUNTY OF VENTURA
STATE OF CALIFORNIA**

ASSESSOR PARCELS NOT A PART (N.A.P.) OF COMMUNITY FACILITIES DISTRICT No. 2013-1 (OJAI)

010-0-070-010	019-0-160-015
010-0-070-030	019-0-160-025
010-0-070-070	019-0-160-035
010-0-070-120	019-0-160-045
010-0-070-180	019-0-160-055
010-0-120-040	019-0-160-065
019-0-020-170	019-0-160-075
019-0-020-180	019-0-160-085
019-0-020-190	019-0-160-095
019-0-030-030	019-0-160-105
019-0-030-220	019-0-160-115
019-0-062-090	019-0-160-125
019-0-082-030	019-0-160-135
019-0-082-040	019-0-160-145
019-0-082-080	019-0-160-155
019-0-082-090	019-0-160-165
019-0-082-100	019-0-170-015
019-0-082-110	019-0-170-025
019-0-082-200	019-0-170-035
019-0-082-210	019-0-170-045
019-0-082-220	019-0-170-055
019-0-082-230	019-0-170-065
019-0-082-260	019-0-170-075
019-0-082-080	019-0-170-085
019-0-092-090	019-0-170-095
019-0-082-110	019-0-170-105
019-0-092-230	019-0-170-115
019-0-094-100	019-0-170-125
019-0-094-110	019-0-170-135
019-0-094-120	019-0-170-145
019-0-100-160	019-0-170-155
019-0-100-190	019-0-170-165
019-0-100-200	019-0-170-175
019-0-100-225	021-0-103-010
019-0-100-240	022-0-061-170
019-0-110-380	024-0-042-015
019-0-140-015	024-0-050-060
019-0-140-025	
019-0-140-035	
019-0-140-045	
019-0-140-055	
019-0-140-065	
019-0-140-075	
019-0-140-085	
019-0-140-095	
019-0-140-105	
019-0-140-115	
019-0-140-125	
019-0-150-015	
019-0-150-025	
019-0-150-035	
019-0-150-045	
019-0-150-055	
019-0-150-065	
019-0-150-075	
019-0-150-085	
019-0-150-095	
019-0-150-105	
019-0-150-115	